




VILLAGE OF CASSOPOLIS ZONING MAP

Zoning Legend

	C-1 Mixed Use/Office		I-2 Manufacturing
	C-2 General Commercial		R-1 Low Density Residential
	C-3 Central Business		R-1/PUD Planned Unit Development
	G/P Government/Public		R-2 Medium Density Residential
	I-1 Light Industrial		R-3 High Density Residential

Road/Rail Legend

	U.S. Highways
	State Highways
	County Primary Roads
	County Local Roads
	City/Village Major Roads
	City/Village Local Roads
	Not Defined
	Railroads

Scale: 1 inch equals 2,000 feet

Cass County

GIS Department

(269) 445-4432



Information contained herein is provided for reference purposes only and should be confirmed with the appropriate local agency. Cass County assumes no responsibility for errors and/or omissions.

Copyright 2020 Cass County, Michigan.
All Rights Reserved.

Revised: November 20, 2020